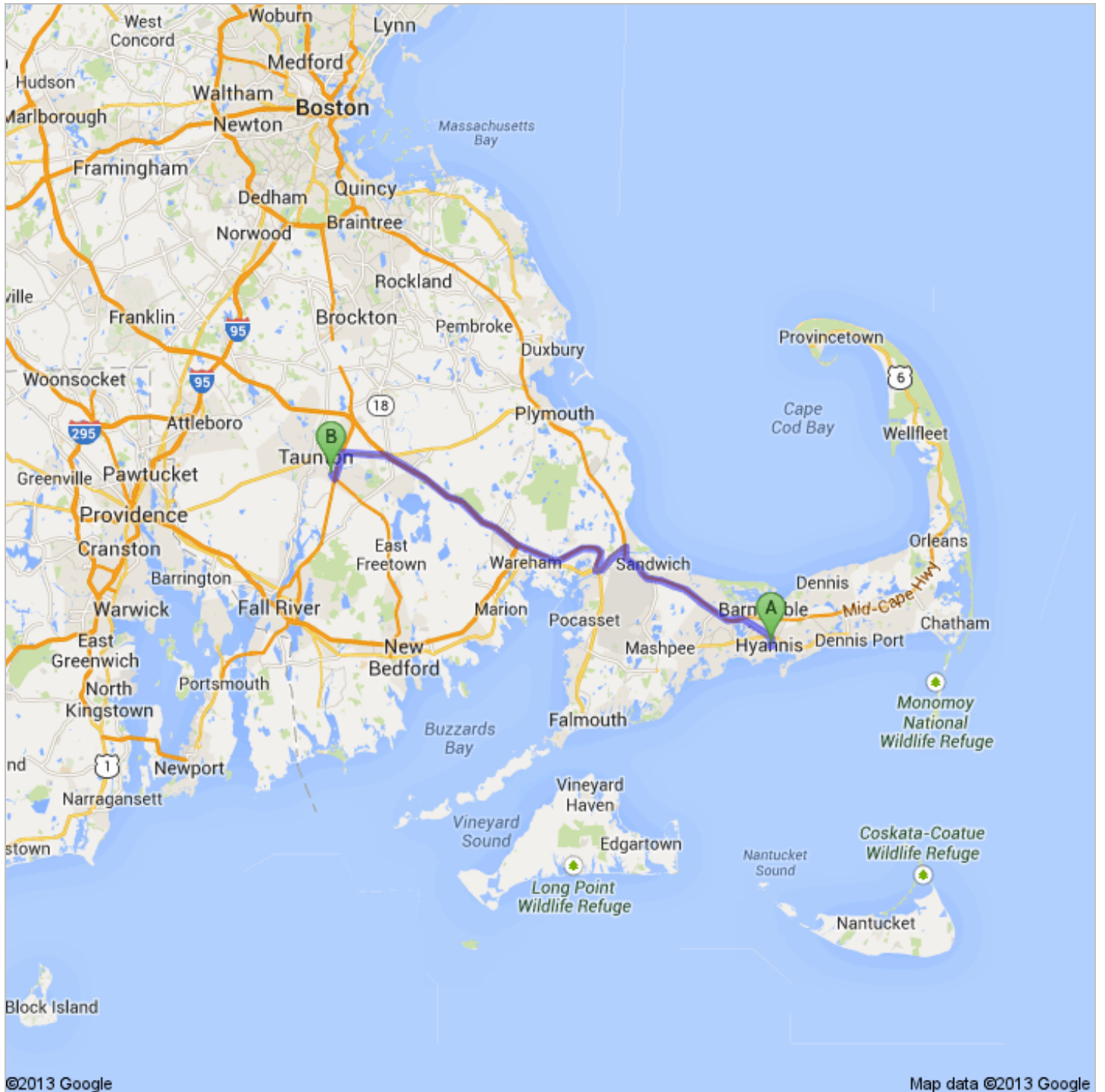








### Directions to Bristol-Plymouth Regional Tech

940 County St, Taunton, MA 02780

54.6 mi – about 1 hour 4 mins



**A** **Sturgis Charter Public School**  
427 Main St, Hyannis, MA 02601

1. Head **southwest** on **Main St** toward **Winter St** go 164 ft  
total 164 ft
-  2. Take the 1st right onto **Winter St** go 0.7 mi  
About 2 mins total 0.7 mi
-  3. Turn left onto **Barnstable Rd** go 0.2 mi  
total 1.0 mi
-  4. At the traffic circle, take the **3rd** exit onto **Iyannough Rd** go 3.1 mi  
About 7 mins total 4.0 mi
-  5. Take the ramp onto **US-6 W** go 14.0 mi  
About 15 mins total 18.1 mi
-  6. Exit onto **US-6 W/Grand Army Hwy** toward **Buzzards Bay** go 3.9 mi  
About 7 mins total 22.0 mi
-  7. Take the **MA-28 S/MA-25 W** ramp to **Falmouth the Islands/I-495** go 0.1 mi  
total 22.1 mi
-  8. Keep left at the fork, follow signs for **Massachusetts 25 W/Interstate 195/Interstate 495** and merge onto **MA-25 W** go 9.8 mi  
About 9 mins total 32.0 mi
-  9. Continue onto **I-495 N** go 14.8 mi  
About 13 mins total 46.8 mi
-  10. Take exit **6** to merge onto **U.S. 44 W/Harding St** toward **Taunton/Providence Ri** go 4.4 mi  
Continue to follow U.S. 44 W total 51.2 mi  
About 7 mins
-  11. Slight right to merge onto **MA-24 S** toward **Fall River** go 2.8 mi  
About 3 mins total 54.0 mi
-  12. Take exit **12** for **MA-140 N** toward **Taunton** go 0.2 mi  
About 1 min total 54.2 mi
-  13. Turn left onto **County St** go 0.5 mi  
Destination will be on the right total 54.6 mi  
About 45 secs

**B** **Bristol-Plymouth Regional Tech**  
940 County St, Taunton, MA 02780

These directions are for planning purposes only. You may find that construction projects, traffic, weather, or other events may cause conditions to differ from the map results, and you should plan your route accordingly. You must obey all signs or notices regarding your route.

Map data ©2013 Google

Directions weren't right? Please find your route on [maps.google.com](https://maps.google.com) and click "Report a problem" at the bottom left.