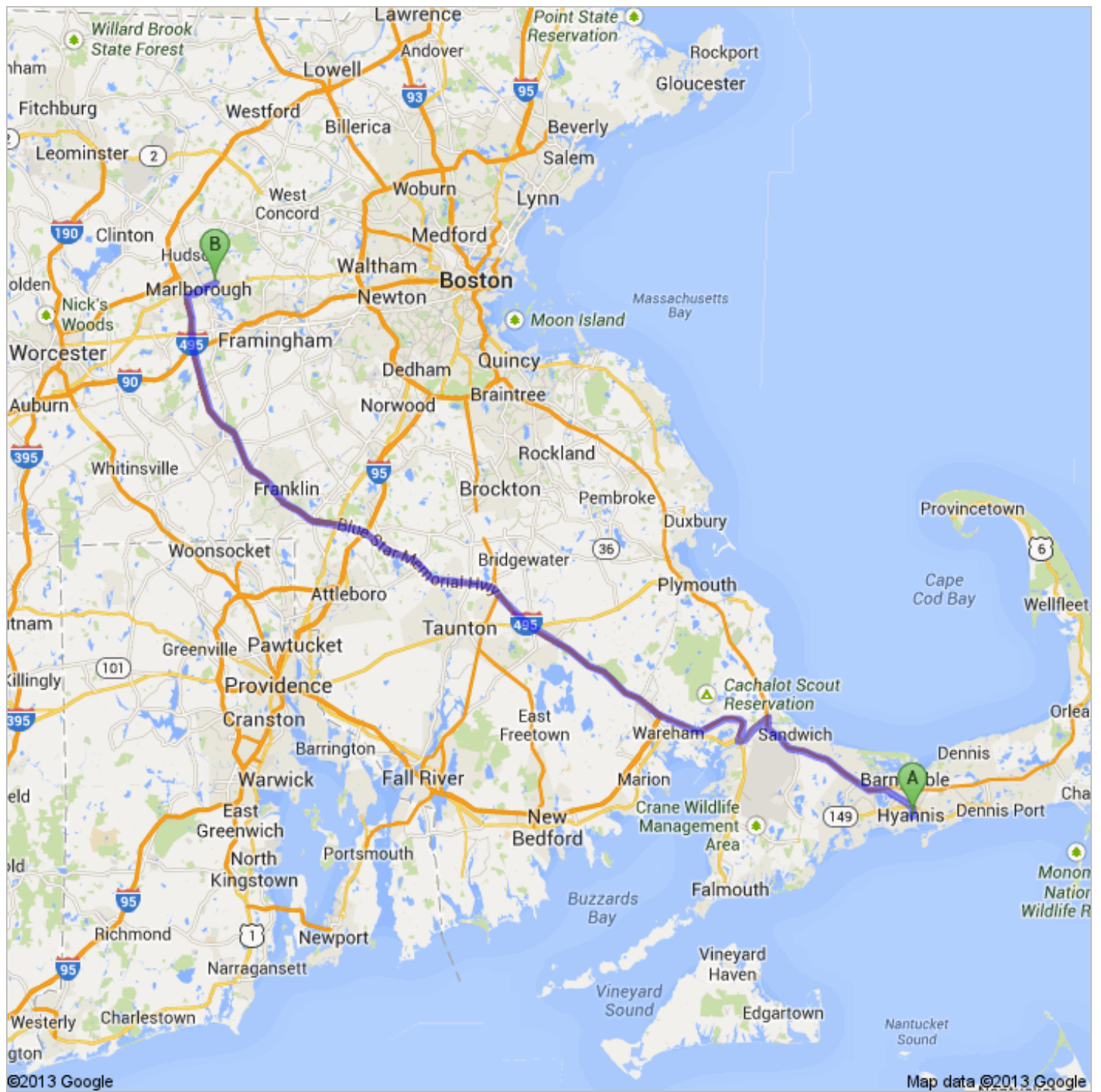

















Directions to Ghiloni Park
239 Concord Rd, Marlborough, MA 01752
98.3 mi – about 1 hour 44 mins



A **Sturgis Charter Public School**
427 Main St, Hyannis, MA 02601

1. Head **southwest** on **Main St** toward **Winter St** go 164 ft
total 164 ft
-  2. Take the 1st right onto **Winter St**
About 2 mins go 0.7 mi
total 0.7 mi
-  3. Turn left onto **Barnstable Rd** go 0.2 mi
total 1.0 mi
-  4. At the traffic circle, take the **3rd** exit onto **Iyannough Rd**
About 7 mins go 3.1 mi
total 4.0 mi
-  5. Take the ramp onto **US-6 W**
About 15 mins go 14.0 mi
total 18.1 mi
-  6. Exit onto **US-6 W/Scenic Hwy** toward **Buzzards Bay**
Continue to follow US-6 W
About 7 mins go 3.9 mi
total 22.0 mi
-  7. Take the **MA-28 S/MA-25 W** ramp to **Falmouth the Islands/I-495** go 0.1 mi
total 22.1 mi
-  8. Keep left at the fork, follow signs for **Massachusetts 25 W/Interstate 195/Interstate 495** and merge onto **MA-25 W**
About 9 mins go 9.8 mi
total 32.0 mi
-  9. Continue onto **I-495 N**
About 55 mins go 62.9 mi
total 94.9 mi
-  10. Take exit **24A** to merge onto **US-20 E/Lakeside Ave** toward **Marlboro**
Continue to follow US-20 E
About 4 mins go 1.5 mi
total 96.4 mi
-  11. Turn right onto **Granger Blvd**
About 2 mins go 0.6 mi
total 97.0 mi
-  12. Slight right onto **E Main St** go 0.3 mi
total 97.3 mi
-  13. Turn right to stay on **E Main St**
About 1 min go 0.5 mi
total 97.8 mi
-  14. Turn left onto **Concord Rd**
Destination will be on the right
About 2 mins go 0.5 mi
total 98.3 mi

B **Ghiloni Park**
239 Concord Rd, Marlborough, MA 01752

These directions are for planning purposes only. You may find that construction projects, traffic, weather, or other events may cause conditions to differ from the map results, and you should plan your route accordingly. You must obey all signs or notices regarding your route.

Map data ©2013 Google

Directions weren't right? Please find your route on maps.google.com and click "Report a problem" at the bottom left.